

CERTIFICATION OF TAXABLE VALUE AND VALUE ATTRIBUTABLE TO GROWTH

{format for all counties and cities.}

TAX YEAR 2023

{certification required on or before August 20th of each year.}

**TO: DAKOTA COUNTY
C/O JOAN SPENCER**

DAKOTA CITY NE 68731-0000

TAXABLE VALUE LOCATED IN THE COUNTY OF: DAKOTA


Name of Political Subdivision	Subdivision Type (County or City)	Value Attributable to Growth *	Total Taxable Value	Real Growth Value ^a	Prior Year Total Real Property Valuation	Real Growth Percentage ^b
DAKOTA COUNTY	County-General	30,998,486	2,413,264,164	34,456,476	1,960,316,956	1.76

* Value attributable to growth is determined pursuant to Neb. Rev. Stat. § 13-518 which includes real and personal property and annexation, if applicable.

^a Real Growth Value is determined pursuant to Neb. Rev. Stat. § 77-1631 which includes (i) improvements to real property as a result of new construction and additions to existing buildings, (ii) any other improvements to real property which increase the value of such property, (iii) annexation of real property by the political subdivision, and (iv) a change in the use of real property; and (v) the annual increase in the excess value for any tax increment financing project located in the political subdivision, if applicable.

^b Real Growth Percentage is determined pursuant to Neb. Rev. Stat. § 77-1631 and is equal to the political subdivision's Real Growth Value divided by the political subdivision's total real property valuation from the prior year.

I CHRISTY ABTS, DAKOTA County Assessor hereby certify that the valuation listed herein is, to the best of my knowledge and belief, the true and accurate taxable valuation for the current year, pursuant to Neb. Rev. Stat. §§ 13-509 and 13-518.


(signature of county assessor)

8/16/23
(date)

CC: County Clerk, DAKOTA County

CC: County Clerk where district is headquarter, if different county, DAKOTA County

Note to political subdivision: A copy of the Certification of Value must be attached to the budget document.

CERTIFICATION OF TAXABLE VALUE AND VALUE ATTRIBUTABLE TO GROWTH

{format for all counties and cities.}

TAX YEAR 2023

{certification required on or before August 20th of each year}

**TO: VILLAGE OF HOMER
PO BOX 486**


HOMER NE 68030-0000

TAXABLE VALUE LOCATED IN THE COUNTY OF: DAKOTA

Name of Political Subdivision	Subdivision Type (County or City)	Value Attributable to Growth *	Total Taxable Value	Real Growth Value ^a	Prior Year Total Real Property Valuation	Real Growth Percentage ^b
HOMER VILLAGE	City/Village	717,361	32,565,616	176,280	30,201,134	0.58

** Value attributable to growth is determined pursuant to Neb. Rev. Stat. § 13-518 which includes real and personal property and annexation, if applicable.
^a Real Growth Value is determined pursuant to Neb. Rev. Stat. § 77-1631 which includes (i) improvements to real property as a result of new construction and additions to existing buildings, (ii) any other improvements to real property which increase the value of such property, (iii) annexation of real property by the political subdivision, and (iv) a change in the use of real property; and (v) the annual increase in the excess value for any tax increment financing project located in the political subdivision, if applicable.
^b Real Growth Percentage is determined pursuant to Neb. Rev. Stat. § 77-1631 and is equal to the political subdivision's Real Growth Value divided by the political subdivision's total real property valuation from the prior year.*

I CHRISTY ABTS, DAKOTA County Assessor hereby certify that the valuation listed herein is, to the best of my knowledge and belief, the true and accurate taxable valuation for the current year, pursuant to Neb. Rev. Stat. §§ 13-509 and 13-518.


 (signature of county assessor)

8/16/23
 (date)

CC: County Clerk, DAKOTA County
 CC: County Clerk where district is headquarter, if different county, DAKOTA County

Note to political subdivision: A copy of the Certification of Value must be attached to the budget document.

CERTIFICATION OF TAXABLE VALUE AND VALUE ATTRIBUTABLE TO GROWTH

{format for all counties and cities.}

TAX YEAR 2023

{certification required on or before August 20th of each year}

**TO: VILLAGE OF EMERSON
511 NORTH MAIN STREET**

EMERSON NE 68733-0000

TAXABLE VALUE LOCATED IN THE COUNTY OF: DAKOTA

Name of Political Subdivision	Subdivision Type (County or City)	Value Attributable to Growth *	Total Taxable Value	Real Growth Value ^a	Prior Year Total Real Property Valuation	Real Growth Percentage ^b
EMERSON VILLAGE	City/Village	15,395	14,316,990	15,395	11,400,004	0.14

* Value attributable to growth is determined pursuant to Neb. Rev. Stat. § 13-518 which includes real and personal property and annexation, if applicable.

^a Real Growth Value is determined pursuant to Neb. Rev. Stat. § 77-1631 which includes (i) improvements to real property as a result of new construction and additions to existing buildings, (ii) any other improvements to real property which increase the value of such property, (iii) annexation of real property by the political subdivision, and (iv) a change in the use of real property; and (v) the annual increase in the excess value for any tax increment financing project located in the political subdivision, if applicable.

^b Real Growth Percentage is determined pursuant to Neb. Rev. Stat. § 77-1631 and is equal to the political subdivision's Real Growth Value divided by the political subdivision's total real property valuation from the prior year.

I CHRISTY ABTS, DAKOTA County Assessor hereby certify that the valuation listed herein is, to the best of my knowledge and belief, the true and accurate taxable valuation for the current year, pursuant to Neb. Rev. Stat. §§ 13-509 and 13-518.

Christy Abts
(signature of county assessor)

8/16/23
(date)

CC: County Clerk, DAKOTA County

CC: County Clerk where district is headquarter, if different county, DAKOTA County

Note to political subdivision: A copy of the Certification of Value must be attached to the budget document.

CERTIFICATION OF TAXABLE VALUE AND VALUE ATTRIBUTABLE TO GROWTH

{format for all counties and cities.}

TAX YEAR 2023

{certification required on or before August 20th of each year}

VILLAGE OF HUBBARD

TO: PO BOX 100
HUBBARD NE 68741-0000

TAXABLE VALUE LOCATED IN THE COUNTY OF: DAKOTA

Name of Political Subdivision	Subdivision Type (County or City)	Value Attributable to Growth *	Total Taxable Value	Real Growth Value ^a	Prior Year Total Real Property Valuation	Real Growth Percentage ^b
HUBBARD VILLAGE	City/Village	362,785	12,293,255	23,325	9,167,425	0.25

* Value attributable to growth is determined pursuant to Neb. Rev. Stat. § 13-518 which includes real and personal property and annexation, if applicable.

^a Real Growth Value is determined pursuant to Neb. Rev. Stat. § 77-1631 which includes (i) improvements to real property as a result of new construction and additions to existing buildings, (ii) any other improvements to real property which increase the value of such property, (iii) annexation of real property by the political subdivision, and (iv) a change in the use of real property; and (v) the annual increase in the excess value for any tax increment financing project located in the political subdivision, if applicable.

^b Real Growth Percentage is determined pursuant to Neb. Rev. Stat. § 77-1631 and is equal to the political subdivision's Real Growth Value divided by the political subdivision's total real property valuation from the prior year.

I CHRISTY ABTS, DAKOTA County Assessor hereby certify that the valuation listed herein is, to the best of my knowledge and belief, the true and accurate taxable valuation for the current year, pursuant to Neb. Rev. Stat. §§ 13-509 and 13-518.


(signature of county assessor)

8/16/23
(date)

CC: County Clerk, DAKOTA County

CC: County Clerk where district is headquarter, if different county, DAKOTA County

Note to political subdivision: A copy of the Certification of Value must be attached to the budget document.

CERTIFICATION OF TAXABLE VALUE AND VALUE ATTRIBUTABLE TO GROWTH

{format for all counties and cities.}

TAX YEAR 2023

{certification required on or before August 20th of each year}

TO: VILLAGE OF JACKSON
C/O JACKSON VILLAGE CLER
PO BOX 13
JACKSON NE 68743-0000

TAXABLE VALUE LOCATED IN THE COUNTY OF: DAKOTA


Name of Political Subdivision	Subdivision Type (County or City)	Value Attributable to Growth *	Total Taxable Value	Real Growth Value ^a	Prior Year Total Real Property Valuation	Real Growth Percentage ^b
JACKSON VILLAGE	City/Village	1,028,560	60,060,435	1,028,560	39,660,424	2.59

* Value attributable to growth is determined pursuant to Neb. Rev. Stat. § 13-518 which includes real and personal property and annexation, if applicable.

^a Real Growth Value is determined pursuant to Neb. Rev. Stat. § 77-1631 which includes (i) improvements to real property as a result of new construction and additions to existing buildings, (ii) any other improvements to real property which increase the value of such property, (iii) annexation of real property by the political subdivision, and (iv) a change in the use of real property; and (v) the annual increase in the excess value for any tax increment financing project located in the political subdivision, if applicable.

^b Real Growth Percentage is determined pursuant to Neb. Rev. Stat. § 77-1631 and is equal to the political subdivision's Real Growth Value divided by the political subdivision's total real property valuation from the prior year.

I CHRISTY ABTS, DAKOTA County Assessor hereby certify that the valuation listed herein is, to the best of my knowledge and belief, the true and accurate taxable valuation for the current year, pursuant to Neb. Rev. Stat. §§ 13-509 and 13-518.


(signature of county assessor)

8/16/23
(date)

CC: County Clerk, DAKOTA County

CC: County Clerk where district is headquarter, if different county, DAKOTA County

Note to political subdivision: A copy of the Certification of Value must be attached to the budget document.

CERTIFICATION OF TAXABLE VALUE AND VALUE ATTRIBUTABLE TO GROWTH

{format for all counties and cities.}

TAX YEAR 2023

{certification required on or before August 20th of each year.}

**TO: DAKOTA CITY ADMINISTRATOR
PO BOX 482**

DAKOTA CITY NE 68731-0000

TAXABLE VALUE LOCATED IN THE COUNTY OF: DAKOTA


Name of Political Subdivision	Subdivision Type (County or City)	Value Attributable to Growth *	Total Taxable Value	Real Growth Value ^a	Prior Year Total Real Property Valuation	Real Growth Percentage ^b
DAKOTA CITY	City/Village	551,912	118,649,231	182,465	109,885,798	0.17

** Value attributable to growth is determined pursuant to Neb. Rev. Stat. § 13-518 which includes real and personal property and annexation, if applicable.*

^a Real Growth Value is determined pursuant to Neb. Rev. Stat. § 77-1631 which includes (i) improvements to real property as a result of new construction and additions to existing buildings, (ii) any other improvements to real property which increase the value of such property, (iii) annexation of real property by the political subdivision, and (iv) a change in the use of real property; and (v) the annual increase in the excess value for any tax increment financing project located in the political subdivision, if applicable.

^b Real Growth Percentage is determined pursuant to Neb. Rev. Stat. § 77-1631 and is equal to the political subdivision's Real Growth Value divided by the political subdivision's total real property valuation from the prior year.

I CHRISTY ABTS, DAKOTA County Assessor hereby certify that the valuation listed herein is, to the best of my knowledge and belief, the true and accurate taxable valuation for the current year, pursuant to Neb. Rev. Stat. §§ 13-509 and 13-518.


(signature of county assessor)

8/16/23
(date)

CC: County Clerk, DAKOTA County

CC: County Clerk where district is headquarter, if different county, DAKOTA County

Note to political subdivision: A copy of the Certification of Value must be attached to the budget document.

CERTIFICATION OF TAXABLE VALUE AND VALUE ATTRIBUTABLE TO GROWTH

{format for all counties and cities.}

TAX YEAR 2023

{certification required on or before August 20th of each year}

TO: SOUTH SIOUX CITY
C/O LANCE HEDQUIST, CITY ADMIN.
1615 1ST AVENUE
SOUTH SIOUX CITY NE 68776-0000

TAXABLE VALUE LOCATED IN THE COUNTY OF: DAKOTA


Name of Political Subdivision	Subdivision Type (County or City)	Value Attributable to Growth *	Total Taxable Value	Real Growth Value ^a	Prior Year Total Real Property Valuation	Real Growth Percentage ^b
SOUTH SIOUX CITY	City/Village	16,264,251	1,010,878,203	19,563,261	771,387,932	2.54

* Value attributable to growth is determined pursuant to Neb. Rev. Stat. § 13-518 which includes real and personal property and annexation, if applicable.

^a Real Growth Value is determined pursuant to Neb. Rev. Stat. § 77-1631 which includes (i) improvements to real property as a result of new construction and additions to existing buildings, (ii) any other improvements to real property which increase the value of such property, (iii) annexation of real property by the political subdivision, and (iv) a change in the use of real property; and (v) the annual increase in the excess value for any tax increment financing project located in the political subdivision, if applicable.

^b Real Growth Percentage is determined pursuant to Neb. Rev. Stat. § 77-1631 and is equal to the political subdivision's Real Growth Value divided by the political subdivision's total real property valuation from the prior year.

I CHRISTY ABTS, DAKOTA County Assessor hereby certify that the valuation listed herein is, to the best of my knowledge and belief, the true and accurate taxable valuation for the current year, pursuant to Neb. Rev. Stat. §§ 13-509 and 13-518.


(signature of county assessor)

8/16/23
(date)

CC: County Clerk, DAKOTA County

CC: County Clerk where district is headquarter, if different county, DAKOTA County

Note to political subdivision: A copy of the Certification of Value must be attached to the budget document.

CERTIFICATION OF TAXABLE VALUE AND VALUE ATTRIBUTABLE TO GROWTH

{format for all political subdivisions other than (a) sanitary improvement districts in existence five years or less, (b) counties, (c) cities, (d) school districts, and (e) community colleges.}

TAX YEAR 2023

{certification required on or before August 20th, of each year}

**DAKOTA COVINGTON FIRE DISTRICT
C/O SCOTT GARWOOD
1642 IBP AVENUE
DAKOTA CITY NE 68731-0000**

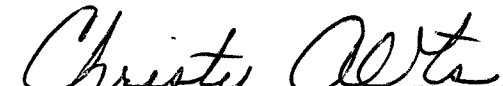
TO:

TAXABLE VALUE LOCATED IN THE COUNTY OF: DAKOTA

Name of Political Subdivision	Subdivision Type (e.g. fire, NRD, ESU)	Value Attributable to Growth	Total Taxable Value
DAKOTA-COVINGTN FIRE	Fire-District	12,829,030	591,350,229

**Value attributable to growth is determined pursuant to Neb. Rev. Stat. § 13-518 which includes real and personal property and annexation, if applicable.*

I CHRISTY ABTS, DAKOTA County Assessor hereby certify that the valuation listed herein is, to the best of my knowledge and belief, the true and accurate taxable valuation for the current year, pursuant to Neb. Rev. Stat. §§ 13-509 and 13-518.


(signature of county assessor)

8/16/23
(date)

CC: County Clerk, DAKOTA County

CC: County Clerk where district is headquarter, if different county, DAKOTA County

Note to political subdivision: A copy of the Certification of Value must be attached to the budget document.

CERTIFICATION OF TAXABLE VALUE AND VALUE ATTRIBUTABLE TO GROWTH

{format for all political subdivisions other than (a) sanitary improvement districts in existence five years or less, (b) counties, (c) cities, (d) school districts, and (e) community colleges.}

TAX YEAR 2023

{certification required on or before August 20th, of each year}

EMERSON RURAL FIRE DISTRICT

**TO: PO BOX 41
EMERSON NE 68733-0000**

TAXABLE VALUE LOCATED IN THE COUNTY OF: DAKOTA

Name of Political Subdivision	Subdivision Type (e.g. fire, NRD, ESU)	Value Attributable to Growth	Total Taxable Value
EMERSON RURAL FIRE	Fire-District	655,335	204,563,842

**Value attributable to growth is determined pursuant to Neb. Rev. Stat. § 13-518 which includes real and personal property and annexation, if applicable.*

I CHRISTY ABTS, DAKOTA County Assessor hereby certify that the valuation listed herein is, to the best of my knowledge and belief, the true and accurate taxable valuation for the current year, pursuant to Neb. Rev. Stat. §§ 13-509 and 13-518.

Christy Abts
(signature of county assessor)

8/16/23
(date)

CC: County Clerk, DAKOTA County
CC: County Clerk where district is headquarter, if different county, DAKOTA County

Note to political subdivision: A copy of the Certification of Value must be attached to the budget document.

CERTIFICATION OF TAXABLE VALUE AND VALUE ATTRIBUTABLE TO GROWTH

{format for all political subdivisions other than (a) sanitary improvement districts in existence five years or less, (b) counties, (c) cities, (d) school districts, and (e) community colleges.}

TAX YEAR 2023

{certification required on or before August 20th, of each year}

HOMER RURAL FIRE DISTRICT
C/O KEN BAKER
2098 IRETON AVENUE
HOMER NE 68030-0000


TO:

TAXABLE VALUE LOCATED IN THE COUNTY OF: DAKOTA

Name of Political Subdivision	Subdivision Type (e.g. fire, NRD, ESU)	Value Attributable to Growth	Total Taxable Value
HOMER RURAL FIRE	Fire-District	3,970,618	289,589,931

**Value attributable to growth is determined pursuant to Neb. Rev. Stat. § 13-518 which includes real and personal property and annexation, if applicable.*

I CHRISTY ABTS, DAKOTA County Assessor hereby certify that the valuation listed herein is, to the best of my knowledge and belief, the true and accurate taxable valuation for the current year, pursuant to Neb. Rev. Stat. §§ 13-509 and 13-518.


(signature of county assessor)

8/16/23
(date)

CC: County Clerk, DAKOTA County
CC: County Clerk where district is headquarter, if different county, DAKOTA County

Note to political subdivision: A copy of the Certification of Value must be attached to the budget document.

CERTIFICATION OF TAXABLE VALUE AND VALUE ATTRIBUTABLE TO GROWTH

{format for all political subdivisions other than (a) sanitary improvement districts in existence five years or less, (b) counties, (c) cities, (d) school districts, and (e) community colleges.}

TAX YEAR 2023

{certification required on or before August 20th, of each year}

**PONCA RURAL FIRE DISTRICT
C/O LESLIE ALBRECHT
1645 HWY 20
JACKSON NE 68743-0000**

TO:

TAXABLE VALUE LOCATED IN THE COUNTY OF: DAKOTA

Name of Political Subdivision	Subdivision Type (e.g. fire, NRD, ESU)	Value Attributable to Growth	Total Taxable Value
PONCA RURAL FIRE	Fire-District	2,211,957	107,878,630

**Value attributable to growth is determined pursuant to Neb. Rev. Stat. § 13-518 which includes real and personal property and annexation, if applicable.*

I CHRISTY ABTS, DAKOTA County Assessor hereby certify that the valuation listed herein is, to the best of my knowledge and belief, the true and accurate taxable valuation for the current year, pursuant to Neb. Rev. Stat. §§ 13-509 and 13-518.

Christy Abts
(signature of county assessor)

8/16/23
(date)

CC: County Clerk, DAKOTA County
CC: County Clerk where district is headquarter, if different county, DIXON County

Note to political subdivision: A copy of the Certification of Value must be attached to the budget document.

CERTIFICATION OF TAXABLE VALUE AND VALUE ATTRIBUTABLE TO GROWTH

{format for all political subdivisions other than (a) sanitary improvement districts in existence five years or less, (b) counties, (c) cities, (d) school districts, and (e) community colleges.}

TAX YEAR 2023

{certification required on or before August 20th, of each year}

ALLEN-WATERBURY FIRE DISTRICT
C/O BOTTORFF TAX
PO BOX 417
VERMILLION SD 57069-0000

TO:

TAXABLE VALUE LOCATED IN THE COUNTY OF: DAKOTA

Name of Political Subdivision	Subdivision Type (e.g. fire, NRD, ESU)	Value Attributable to Growth	Total Taxable Value
ALLEN WATERBURY FIRE	Fire-District	0	43,471,494

**Value attributable to growth is determined pursuant to Neb. Rev. Stat. § 13-518 which includes real and personal property and annexation, if applicable.*

I CHRISTY ABTS, DAKOTA County Assessor hereby certify that the valuation listed herein is, to the best of my knowledge and belief, the true and accurate taxable valuation for the current year, pursuant to Neb. Rev. Stat. §§ 13-509 and 13-518.


(signature of county assessor)

8/16/23
(date)

CC: County Clerk, DAKOTA County
CC: County Clerk where district is headquarter, if different county, DIXON County

Note to political subdivision: A copy of the Certification of Value must be attached to the budget document.

CERTIFICATION OF TAXABLE VALUE AND VALUE ATTRIBUTABLE TO GROWTH

{format for all political subdivisions other than (a) sanitary improvement districts in existence five years or less, (b) counties, (c) cities, (d) school districts, and (e) community colleges.}

TAX YEAR 2023

{certification required on or before August 20th, of each year}

**PAPIO-MISSOURI TRIB. NRD
8901 SOUTH 154TH STREET**

TO:

OMAHA NE 68138-0000

TAXABLE VALUE LOCATED IN THE COUNTY OF: DAKOTA

Name of Political Subdivision	Subdivision Type (e.g. fire, NRD, ESU)	Value Attributable to Growth	Total Taxable Value
PAP-MISSRI TRIB NRD	N.R.D.	30,983,091	2,396,339,668

**Value attributable to growth is determined pursuant to Neb. Rev. Stat. § 13-518 which includes real and personal property and annexation, if applicable.*

I CHRISTY ABTS, DAKOTA County Assessor hereby certify that the valuation listed herein is, to the best of my knowledge and belief, the true and accurate taxable valuation for the current year, pursuant to Neb. Rev. Stat. §§ 13-509 and 13-518.

Christy Abts
(signature of county assessor)

8/16/23
(date)

CC: County Clerk, DAKOTA County

CC: County Clerk where district is headquarter, if different county, DOUGLAS County

Note to political subdivision: A copy of the Certification of Value must be attached to the budget document.

CERTIFICATION OF TAXABLE VALUE AND VALUE ATTRIBUTABLE TO GROWTH

{format for all political subdivisions other than (a) sanitary improvement districts in existence five years or less, (b) counties, (c) cities, (d) school districts, and (e) community colleges.}

TAX YEAR 2023

{certification required on or before August 20th, of each year}

**TO: LOWER ELKHORN NRD
C/O MIKE SOUSEK
1508 SQUARE TURN BLVD
NORFOLK NE 68701-0000**

TAXABLE VALUE LOCATED IN THE COUNTY OF: DAKOTA

Name of Political Subdivision	Subdivision Type (e.g. fire, NRD, ESU)	Value Attributable to Growth	Total Taxable Value
LOWER ELKHORN NRD	N.R.D.	15,395	16,924,495

**Value attributable to growth is determined pursuant to Neb. Rev. Stat. § 13-518 which includes real and personal property and annexation, if applicable.*

I CHRISTY ABTS, DAKOTA County Assessor hereby certify that the valuation listed herein is, to the best of my knowledge and belief, the true and accurate taxable valuation for the current year, pursuant to Neb. Rev. Stat. §§ 13-509 and 13-518.

Christy Abts
(signature of county assessor)

8/16/23
(date)

CC: County Clerk, DAKOTA County
CC: County Clerk where district is headquarter, if different county, MADISON County

Note to political subdivision: A copy of the Certification of Value must be attached to the budget document.

CERTIFICATION OF TAXABLE VALUE AND VALUE ATTRIBUTABLE TO GROWTH

{format for all political subdivisions other than (a) sanitary improvement districts in existence five years or less, (b) counties, (c) cities, (d) school districts, and (e) community colleges.}

TAX YEAR 2023

{certification required on or before August 20th, of each year}

**DAKOTA COUNTY HISTORICAL SOCIETY
C/O MIKKELSON, LOCKIE & ASC., INC
704 JACKSON STREET
SIOUX CITY IA 51105-0000**

TO:

TAXABLE VALUE LOCATED IN THE COUNTY OF: DAKOTA

Name of Political Subdivision	Subdivision Type (e.g. fire, NRD, ESU)	Value Attributable to Growth	Total Taxable Value
HISTORICAL SOCIETY	Misc-District	30,998,486	2,413,264,164

**Value attributable to growth is determined pursuant to Neb. Rev. Stat. § 13-518 which includes real and personal property and annexation, if applicable.*

I CHRISTY ABTS, DAKOTA County Assessor hereby certify that the valuation listed herein is, to the best of my knowledge and belief, the true and accurate taxable valuation for the current year, pursuant to Neb. Rev. Stat. §§ 13-509 and 13-518.

Christy Abts
(signature of county assessor)

8/16/23
(date)

CC: County Clerk, DAKOTA County

CC: County Clerk where district is headquarter, if different county, DAKOTA County

Note to political subdivision: A copy of the Certification of Value must be attached to the budget document.

CERTIFICATION OF TAXABLE VALUE AND VALUE ATTRIBUTABLE TO GROWTH

{format for all political subdivisions other than (a) sanitary improvement districts in existence five years or less, (b) counties, (c) cities, (d) school districts, and (e) community colleges.}

TAX YEAR 2023

{certification required on or before August 20th, of each year}

AG SOCIETY-FAIR
PO BOX #385

TO:

SOUTH SIOUX CITY NE 68776-0000

TAXABLE VALUE LOCATED IN THE COUNTY OF: DAKOTA

Name of Political Subdivision	Subdivision Type (e.g. fire, NRD, ESU)	Value Attributable to Growth	Total Taxable Value
AG-SOCIETY-FAIR	Misc-District	30,998,486	2,413,264,164

**Value attributable to growth is determined pursuant to Neb. Rev. Stat. § 13-518 which includes real and personal property and annexation, if applicable.*

I CHRISTY ABTS, DAKOTA County Assessor hereby certify that the valuation listed herein is, to the best of my knowledge and belief, the true and accurate taxable valuation for the current year, pursuant to Neb. Rev. Stat. §§ 13-509 and 13-518.

Christy Abts
(signature of county assessor)

8/16/23
(date)

CC: County Clerk, DAKOTA County

CC: County Clerk where district is headquarter, if different county, DAKOTA County

Note to political subdivision: A copy of the Certification of Value must be attached to the budget document.

CERTIFICATION OF TAXABLE VALUE AND VALUE ATTRIBUTABLE TO GROWTH

{format for all political subdivisions other than (a) sanitary improvement districts in existence five years or less, (b) counties, (c) cities, (d) school districts, and (e) community colleges.}

TAX YEAR 2023

{certification required on or before August 20th, of each year}

THE JOINT PUBLIC AGENCY (JPA) PATHWAY 2
CARE OF ESU#2
PO BOX 649
FREMONT NE 68026-0000

TO:

TAXABLE VALUE LOCATED IN THE COUNTY OF: DAKOTA

Name of Political Subdivision	Subdivision Type (e.g. fire, NRD, ESU)	Value Attributable to Growth	Total Taxable Value
JPA PATHWAY 2 TOMORROW	Misc-District	1,663,892	259,928,856

**Value attributable to growth is determined pursuant to Neb. Rev. Stat. § 13-518 which includes real and personal property and annexation, if applicable.*

I CHRISTY ABTS, DAKOTA County Assessor hereby certify that the valuation listed herein is, to the best of my knowledge and belief, the true and accurate taxable valuation for the current year, pursuant to Neb. Rev. Stat. §§ 13-509 and 13-518.

Christy Abts
(signature of county assessor)

8/16/23
(date)

CC: County Clerk, DAKOTA County

CC: County Clerk where district is headquarter, if different county, DIXON County

Note to political subdivision: A copy of the Certification of Value must be attached to the budget document.

CERTIFICATION OF TAXABLE VALUE AND VALUE ATTRIBUTABLE TO GROWTH

{format for all political subdivisions other than (a) sanitary improvement districts in existence five years or less, (b) counties, (c) cities, (d) school districts, and (e) community colleges.}

TAX YEAR 2023

{certification required on or before August 20th, of each year}

EDUCATIONAL SERVICE UNIT #1
C/O BILL HEIMANN
211 10TH STREET
WAKEFIELD NE 68784-0000


TO:

TAXABLE VALUE LOCATED IN THE COUNTY OF: DAKOTA

Name of Political Subdivision	Subdivision Type (e.g. fire, NRD, ESU)	Value Attributable to Growth	Total Taxable Value
ED.SERVICE UNIT NO.1	E.S.U.	30,998,486	2,413,264,164

**Value attributable to growth is determined pursuant to Neb. Rev. Stat. § 13-518 which includes real and personal property and annexation, if applicable.*

I CHRISTY ABTS, DAKOTA County Assessor hereby certify that the valuation listed herein is, to the best of my knowledge and belief, the true and accurate taxable valuation for the current year, pursuant to Neb. Rev. Stat. §§ 13-509 and 13-518.


(signature of county assessor)

8/16/23
(date)

CC: County Clerk, DAKOTA County
CC: County Clerk where district is headquarter, if different county, DIXON County

Note to political subdivision: A copy of the Certification of Value must be attached to the budget document.

CERTIFICATION OF TAXABLE VALUE

{format for community colleges.}

TAX YEAR 2023

{certification required on or before August 20th, of each year}

NORTHEAST NEBRASKA COMMUNITY COLLEGE
ATTN: VICE PRES. OF ADMIN. SERV.
PO BOX #469
NORFOLK NE 68702-0000

TO:

TAXABLE VALUE LOCATED IN THE COUNTY OF: DAKOTA

Name of Community College	Total Taxable Value	Real Growth Value *	Prior Year Total Real Property Valuation	Real Growth Percentage ^a
N.E.COMM. COLLEGE	2,413,264,164	34,456,476	1,960,316,956	1.76

**Real Growth Value is determined pursuant to Neb. Rev. Stat. § 77-1631 which includes (i) improvements to real property as a result of new construction and additions to existing buildings, (ii) any other improvements to real property which increase the value of such property, (iii) annexation of real property by the political subdivision, and (iv) a change in the use of real property; and (v) the annual increase in the excess value for any tax increment financing project located in the political subdivision, if applicable.*

^a Real Growth Percentage is determined pursuant to Neb. Rev. Stat. § 77-1631 and is equal to the community college's Real Growth Value divided by the community college's total real property valuation from the prior year.

I CHRISTY ABTS, DAKOTA County Assessor hereby certify that the valuation listed herein is, to the best of my knowledge and belief, the true and accurate taxable valuation for the current year, pursuant to Neb. Rev. Stat. § 13-509.


(signature of county assessor)

8/16/23
(date)

CC: County Clerk, DAKOTA County

CC: County Clerk where district is headquarter, if different county, MADISON County

Note to political subdivision: A copy of the Certification of Value must be attached to the budget document.

CERTIFICATION OF TAXABLE VALUE FOR SCHOOL DISTRICTS
TAX YEAR 2023

{certification required on or before August 20th of each year}

TO: SUPERINTENDENT
SOUTH SIOUX COMMUNITY SCHOOL
820 EAST 29TH STREET
SOUTH SIOUX CITY NE 68776-0000

TAXABLE VALUE LOCATED IN THE COUNTY OF DAKOTA

Name of School District	Class of School	Base School Code	Unified/ Learning Comm. Code	School District Taxable Value	School District Real Growth Value *	School District Prior Year Total Real Property Valuation	Real Growth Percentage ^a
SSC 22-0011	3	22-0011		1,431,159,207	30,997,136	1,121,895,955	2.76

** Real Growth Value is determined pursuant to Neb. Rev. Stat. § 77-1631 which includes (i) improvements to real property as a result of new construction and additions to existing buildings, (ii) any other improvements to real property which increase the value of such property, (iii) annexation of real property by the political subdivision, and (iv) a change in the use of real property; and (v) the annual increase in the excess value for any tax increment financing project located in the political subdivision, if applicable.*

^a Real Growth Percentage is determined pursuant to Neb. Rev. Stat. § 77-1631 and is equal to the school district's Real Growth Value divided by the school district's total real property valuation from the prior year.

I CHRISTY ABTS, DAKOTA County Assessor hereby certify that the valuation listed herein is, to the best of my knowledge and belief, the true and accurate taxable valuation for the current year, pursuant to Neb. Rev. Stat. § 13-509.

Christy Abts
(signature of county assessor)

8/16/23
(date)

CC: County Clerk, DAKOTA County
 CC: County Clerk where school district is headquartered, if different county, DAKOTA County

Note to School District: A copy of the Certification of Value must be attached to the budget document.

**CERTIFICATION OF TAXABLE VALUE FOR SCHOOL DISTRICT BONDS
TAX YEAR 2023**

{certification required on or before August 20th of each year}

**SUPERINTENDENT
SOUTH SIOUX COMMUNITY SCHOOL
820 EAST 29TH STREET
SOUTH SIOUX CITY NE 68776-0000**

TO:

TAXABLE VALUE LOCATED IN THE COUNTY OF DAKOTA

Name of Base School District BOND(S)	Specify appropriate description of grade level applicable to the bond, e.g. elementary, high sch 9-12, or K-12	Base School Code	School BOND Taxable Value
SSC 11 BOND		22-0011	1,405,975,102

I CHRISTY ABTS, DAKOTA County Assessor hereby certify that the valuation listed herein is, to the best of my knowledge and belief, the true and accurate taxable valuation for the current year, pursuant to Neb. Rev. Stat. § 13-509.

Christy Abts
(signature of county assessor)

8/16/23
(date)

CC: County Clerk, DAKOTA County

CC: County Clerk where school district is headquartered, if different county, DAKOTA County

Note to School District: A copy of the Certification of Value must be attached to the budget document.

CERTIFICATION OF TAXABLE VALUE FOR SCHOOL DISTRICTS
TAX YEAR 2023

{certification required on or before August 20th of each year}

**TO: SUPERINTENDENT
HOMER COMMUNITY SCHOOL
PO BOX #340
HOMER NE 68030-0000**

TAXABLE VALUE LOCATED IN THE COUNTY OF DAKOTA

Name of School District	Class of School	Base School Code	Unified/ Learning Comm. Code	School District Taxable Value	School District Real Growth Value *	School District Prior Year Total Real Property Valuation	Real Growth Percentage ^a
HOMER 31 SCHOOL	3	22-0031		478,559,807	2,207,485	408,335,539	0.54

* Real Growth Value is determined pursuant to Neb. Rev. Stat. § 77-1631 which includes (i) improvements to real property as a result of new construction and additions to existing buildings, (ii) any other improvements to real property which increase the value of such property, (iii) annexation of real property by the political subdivision, and (iv) a change in the use of real property; and (v) the annual increase in the excess value for any tax increment financing project located in the political subdivision, if applicable.

^a Real Growth Percentage is determined pursuant to Neb. Rev. Stat. § 77-1631 and is equal to the school district's Real Growth Value divided by the school district's total real property valuation from the prior year.

I CHRISTY ABTS, DAKOTA County Assessor hereby certify that the valuation listed herein is, to the best of my knowledge and belief, the true and accurate taxable valuation for the current year, pursuant to Neb. Rev. Stat. § 13-509.


(signature of county assessor)

8/16/23
(date)

CC: County Clerk, DAKOTA County
CC: County Clerk where school district is headquartered, if different county, DAKOTA County

CERTIFICATION OF TAXABLE VALUE FOR SCHOOL DISTRICTS
TAX YEAR 2023

{certification required on or before August 20th of each year}

TO: SUPERINTENDENT
 EMERSON-HUBBARD COMMUNITY SCHOOL
 PO BOX #9
 EMERSON NE 68733-0000

TAXABLE VALUE LOCATED IN THE COUNTY OF DAKOTA

Name of School District	Class of School	Base School Code	Unified/ Learning Comm. Code	School District Taxable Value	School District Real Growth Value *	School District Prior Year Total Real Property Valuation	Real Growth Percentage ^a
EMERSON-HUBBARD SCH	3	26-0561		259,928,856	38,720	230,705,781	0.02

* Real Growth Value is determined pursuant to Neb. Rev. Stat. § 77-1631 which includes (i) improvements to real property as a result of new construction and additions to existing buildings, (ii) any other improvements to real property which increase the value of such property, (iii) annexation of real property by the political subdivision, and (iv) a change in the use of real property; and (v) the annual increase in the excess value for any tax increment financing project located in the political subdivision, if applicable.

^a Real Growth Percentage is determined pursuant to Neb. Rev. Stat. § 77-1631 and is equal to the school district's Real Growth Value divided by the school district's total real property valuation from the prior year.

I CHRISTY ABTS, DAKOTA County Assessor hereby certify that the valuation listed herein is, to the best of my knowledge and belief, the true and accurate taxable valuation for the current year, pursuant to Neb. Rev. Stat. § 13-509.

Christy Abts
 (signature of county assessor)

8/16/23
 (date)

CC: County Clerk, DAKOTA County
 CC: County Clerk where school district is headquartered, if different county, DIXON County

CERTIFICATION OF TAXABLE VALUE FOR SCHOOL DISTRICTS
TAX YEAR 2023

{certification required on or before August 20th of each year}

TO: SUPERINTENDENT
 ALLEN COMMUNITY SCHOOL
 PO BOX #190
 ALLEN NE 68710-0000

TAXABLE VALUE LOCATED IN THE COUNTY OF DAKOTA

Name of School District	Class of School	Base School Code	Unified/ Learning Comm. Code	School District Taxable Value	School District Real Growth Value *	School District Prior Year Total Real Property Valuation	Real Growth Percentage ^a
ALLEN SCHOOL	3	26-0070		18,257,108	0	17,110,364	0.00

* Real Growth Value is determined pursuant to Neb. Rev. Stat. § 77-1631 which includes (i) improvements to real property as a result of new construction and additions to existing buildings, (ii) any other improvements to real property which increase the value of such property, (iii) annexation of real property by the political subdivision, and (iv) a change in the use of real property; and (v) the annual increase in the excess value for any tax increment financing project located in the political subdivision, if applicable.

^a Real Growth Percentage is determined pursuant to Neb. Rev. Stat. § 77-1631 and is equal to the school district's Real Growth Value divided by the school district's total real property valuation from the prior year.

I CHRISTY ABTS, DAKOTA County Assessor hereby certify that the valuation listed herein is, to the best of my knowledge and belief, the true and accurate taxable valuation for the current year, pursuant to Neb. Rev. Stat. § 13-509.

Christy Abts
 (signature of county assessor)

8/16/23
 (date)

CC: County Clerk, DAKOTA County
 CC: County Clerk where school district is headquartered, if different county, DIXON County

CERTIFICATION OF TAXABLE VALUE FOR SCHOOL DISTRICTS

TAX YEAR 2023

{certification required on or before August 20th of each year}

**TO: SUPERINTENDENT
PONCA SCHOOL
PO BOX #568
PONCA NE 68770-0000**

TAXABLE VALUE LOCATED IN THE COUNTY OF DAKOTA

Name of School District	Class of School	Base School Code	Unified/ Learning Comm. Code	School District Taxable Value	School District Real Growth Value *	School District Prior Year Total Real Property Valuation	Real Growth Percentage ^a
PONCA SCHOOL 26-0001	3	26-0001		225,359,185	1,213,135	182,269,316	0.67

** Real Growth Value is determined pursuant to Neb. Rev. Stat. § 77-1631 which includes (i) improvements to real property as a result of new construction and additions to existing buildings, (ii) any other improvements to real property which increase the value of such property, (iii) annexation of real property by the political subdivision, and (iv) a change in the use of real property; and (v) the annual increase in the excess value for any tax increment financing project located in the political subdivision, if applicable.*

^a Real Growth Percentage is determined pursuant to Neb. Rev. Stat. § 77-1631 and is equal to the school district's Real Growth Value divided by the school district's total real property valuation from the prior year.

I CHRISTY ABTS, DAKOTA County Assessor hereby certify that the valuation listed herein is, to the best of my knowledge and belief, the true and accurate taxable valuation for the current year, pursuant to Neb. Rev. Stat. § 13-509.

Christy Abts
(signature of county assessor)

8/16/23
(date)

CC: County Clerk, DAKOTA County
CC: County Clerk where school district is headquartered, if different county, DIXON County

Note to School District: A copy of the Certification of Value must be attached to the budget document.

**CERTIFICATION OF TAXABLE VALUE FOR SCHOOL DISTRICT BONDS
TAX YEAR 2023**

{certification required on or before August 20th of each year}

**TO: SUPERINTENDENT
PONCA SCHOOL
PO BOX #568
PONCA NE 68770-0000**

TAXABLE VALUE LOCATED IN THE COUNTY OF DAKOTA

Name of Base School District BOND(S)	Specify appropriate description of grade level applicable to the bond, e.g. elementary, high sch 9-12, or K-12	Base School Code	School BOND Taxable Value
PONCA 1 BOND-2009		26-0001	225,359,185

I CHRISTY ABTS, DAKOTA County Assessor hereby certify that the valuation listed herein is, to the best of my knowledge and belief, the true and accurate taxable valuation for the current year, pursuant to Neb. Rev. Stat. § 13-509.

Christy Abts
(signature of county assessor)

8/16/23
(date)

CC: County Clerk, DAKOTA County
CC: County Clerk where school district is headquartered, if different county, DIXON County

Note to School District: A copy of the Certification of Value must be attached to the budget document.

**CERTIFICATION OF VALUE
FOR COMMUNITY REDEVELOPMENT PROJECTS OR TAX INCREMENT
FINANCING PROJECTS (TIF) BASE AND EXCESS VALUE**

TAX YEAR 2023

{certification required annually}

SOUTH SIOUX CITY
C/O LANCE HEDQUIST, CITY ADMIN.
1615 1ST AVENUE
SOUTH SIOUX CITY NE 68776-0000

TO City or Community Redevelopment Authority (CRA):

TIF Base & Excess Value located in the City of SOUTH SIOUX CITY, in the County of DAKOTA.

NAME of TIF PROJECT	TIF BASE VALUE	TIF EXCESS VALUE
25TH/39TH STREETS	17,485,975	15,534,015

I CHRISTY ABTS, DAKOTA County Assessor hereby certify that the valuations listed herein is, to the best of my knowledge and belief, the true and accurate BASE VALUE and EXCESS VALUE for the Community Redevelopment/Tax Increment Financing Projects (TIF) for the current year, pursuant to Neb. Rev. Stat. §§ 18-2148, 18-2149, and 13-509.


(signature of county assessor)

8/16/23
(date)

CC: County Clerk, DAKOTA County

CC: County Treasurer, DAKOTA County

**CERTIFICATION OF VALUE
FOR COMMUNITY REDEVELOPMENT PROJECTS OR TAX INCREMENT
FINANCING PROJECTS (TIF) BASE AND EXCESS VALUE**

TAX YEAR 2023

{certification required annually}

VILLAGE OF JACKSON
C/O JACKSON VILLAGE CLER
PO BOX 13
JACKSON NE 68743-0000

TO City or Community Redevelopment Authority (CRA):

TIF Base & Excess Value located in the City of JACKSON, in the County of DAKOTA.

NAME of TIF PROJECT	TIF BASE VALUE	TIF EXCESS VALUE
JACKSON EXPRESS PROJECT	256,140	1,260,470

I CHRISTY ABTS, DAKOTA County Assessor hereby certify that the valuations listed herein is, to the best of my knowledge and belief, the true and accurate BASE VALUE and EXCESS VALUE for the Community Redevelopment/Tax Increment Financing Projects (TIF) for the current year, pursuant to Neb. Rev. Stat. §§ 18-2148, 18-2149, and 13-509.

Christy Abts
(signature of county assessor)

8/16/23
(date)

CC: County Clerk, DAKOTA County

CC: County Treasurer, DAKOTA County

**CERTIFICATION OF VALUE
FOR COMMUNITY REDEVELOPMENT PROJECTS OR TAX INCREMENT
FINANCING PROJECTS (TIF) BASE AND EXCESS VALUE**

TAX YEAR 2023

{certification required annually}

SOUTH SIOUX CITY
C/O LANCE HEDQUIST, CITY ADMIN.
1615 1ST AVENUE
SOUTH SIOUX CITY NE 68776-0000

TO City or Community Redevelopment Authority (CRA):

TIF Base & Excess Value located in the City of SOUTH SIOUX CITY, in the County of DAKOTA.

NAME of TIF PROJECT	TIF BASE VALUE	TIF EXCESS VALUE
REDEVELOPMENT AREA #2	19,408,839	47,351,286

I CHRISTY ABTS, DAKOTA County Assessor hereby certify that the valuations listed herein is, to the best of my knowledge and belief, the true and accurate BASE VALUE and EXCESS VALUE for the Community Redevelopment/Tax Increment Financing Projects (TIF) for the current year, pursuant to Neb. Rev. Stat. §§ 18-2148, 18-2149, and 13-509.

Christy Abts
(signature of county assessor)

8/16/23
(date)

CC: County Clerk, DAKOTA County

CC: County Treasurer, DAKOTA County

**CERTIFICATION OF VALUE
FOR COMMUNITY REDEVELOPMENT PROJECTS OR TAX INCREMENT
FINANCING PROJECTS (TIF) BASE AND EXCESS VALUE**

TAX YEAR 2023

{certification required annually}


SOUTH SIOUX CITY
C/O LANCE HEDQUIST, CITY ADMIN.
1615 1ST AVENUE
SOUTH SIOUX CITY NE 68776-0000

TO City or Community Redevelopment Authority (CRA):

TIF Base & Excess Value located in the City of SOUTH SIOUX CITY, in the County of DAKOTA.

NAME of TIF PROJECT	TIF BASE VALUE	TIF EXCESS VALUE
WEST 29TH & HWY 77 PROJEC	13,143,935	23,540,523

I CHRISTY ABTS, DAKOTA County Assessor hereby certify that the valuations listed herein is, to the best of my knowledge and belief, the true and accurate BASE VALUE and EXCESS VALUE for the Community Redevelopment/Tax Increment Financing Projects (TIF) for the current year, pursuant to Neb. Rev. Stat. §§ 18-2148, 18-2149, and 13-509.


(signature of county assessor)

8/16/23
(date)

CC: County Clerk, DAKOTA County

CC: County Treasurer, DAKOTA County

**CERTIFICATION OF VALUE
FOR COMMUNITY REDEVELOPMENT PROJECTS OR TAX INCREMENT
FINANCING PROJECTS (TIF) BASE AND EXCESS VALUE**

TAX YEAR 2023

{certification required annually}

SOUTH SIOUX CITY
C/O LANCE HEDQUIST, CITY ADMIN.
1615 1ST AVENUE
SOUTH SIOUX CITY NE 68776-0000

TO City or Community Redevelopment Authority (CRA):

TIF Base & Excess Value located in the City of SOUTH SIOUX CITY, in the County of DAKOTA.

NAME of TIF PROJECT	TIF BASE VALUE	TIF EXCESS VALUE
FLATWATER CROSSING PROJEC	141,000	1,400,035

I CHRISTY ABTS, DAKOTA County Assessor hereby certify that the valuations listed herein is, to the best of my knowledge and belief, the true and accurate BASE VALUE and EXCESS VALUE for the Community Redevelopment/Tax Increment Financing Projects (TIF) for the current year, pursuant to Neb. Rev. Stat. §§ 18-2148, 18-2149, and 13-509.

Christy Abts
(signature of county assessor)

8/16/23
(date)

CC: County Clerk, DAKOTA County

CC: County Treasurer, DAKOTA County

**CERTIFICATION OF VALUE
FOR COMMUNITY REDEVELOPMENT PROJECTS OR TAX INCREMENT
FINANCING PROJECTS (TIF) BASE AND EXCESS VALUE**

TAX YEAR 2023

{certification required annually}

SOUTH SIOUX CITY
C/O LANCE HEDQUIST, CITY ADMIN.
1615 1ST AVENUE
SOUTH SIOUX CITY NE 68776-0000

TO City or Community Redevelopment Authority (CRA):

TIF Base & Excess Value located in the City of SOUTH SIOUX CITY, in the County of DAKOTA.

NAME of TIF PROJECT	TIF BASE VALUE	TIF EXCESS VALUE
FLATWATER CROSSING PII	196,800	2,425,195

I CHRISTY ABTS, DAKOTA County Assessor hereby certify that the valuations listed herein is, to the best of my knowledge and belief, the true and accurate BASE VALUE and EXCESS VALUE for the Community Redevelopment/Tax Increment Financing Projects (TIF) for the current year, pursuant to Neb. Rev. Stat. §§ 18-2148, 18-2149, and 13-509.

Christy Abts
(signature of county assessor)

8/16/23
(date)

CC: County Clerk, DAKOTA County

CC: County Treasurer, DAKOTA County

**CERTIFICATION OF VALUE
FOR COMMUNITY REDEVELOPMENT PROJECTS OR TAX INCREMENT
FINANCING PROJECTS (TIF) BASE AND EXCESS VALUE**

TAX YEAR 2023

{certification required annually}

SOUTH SIOUX CITY
C/O LANCE HEDQUIST, CITY ADMIN.
1615 1ST AVENUE
SOUTH SIOUX CITY NE 68776-0000

TO City or Community Redevelopment Authority (CRA):

TIF Base & Excess Value located in the City of SOUTH SIOUX CITY, in the County of DAKOTA.

NAME of TIF PROJECT	TIF BASE VALUE	TIF EXCESS VALUE
FLATWATER CR. PROJ-LOT 35	35,975	2,144,590

I CHRISTY ABTS, DAKOTA County Assessor hereby certify that the valuations listed herein is, to the best of my knowledge and belief, the true and accurate BASE VALUE and EXCESS VALUE for the Community Redevelopment/Tax Increment Financing Projects (TIF) for the current year, pursuant to Neb. Rev. Stat. §§ 18-2148, 18-2149, and 13-509.

Christy Abts
(signature of county assessor)

8/16/23
(date)

CC: County Clerk, DAKOTA County

CC: County Treasurer, DAKOTA County

**CERTIFICATION OF VALUE
FOR COMMUNITY REDEVELOPMENT PROJECTS OR TAX INCREMENT
FINANCING PROJECTS (TIF) BASE AND EXCESS VALUE**

TAX YEAR 2023

{certification required annually}

SOUTH SIOUX CITY
C/O LANCE HEDQUIST, CITY ADMIN.
1615 1ST AVENUE
SOUTH SIOUX CITY NE 68776-0000

TO City or Community Redevelopment Authority (CRA):

TIF Base & Excess Value located in the City of SOUTH SIOUX CITY, in the County of DAKOTA.

NAME of TIF PROJECT	TIF BASE VALUE	TIF EXCESS VALUE
FLATWATER CR. P1, SUBPH3	40,000	720,040

I CHRISTY ABTS, DAKOTA County Assessor hereby certify that the valuations listed herein is, to the best of my knowledge and belief, the true and accurate BASE VALUE and EXCESS VALUE for the Community Redevelopment/Tax Increment Financing Projects (TIF) for the current year, pursuant to Neb. Rev. Stat. §§ 18-2148, 18-2149, and 13-509.

Christy Abts
(signature of county assessor)

8/16/23
(date)

CC: County Clerk, DAKOTA County

CC: County Treasurer, DAKOTA County

**CERTIFICATION OF VALUE
FOR COMMUNITY REDEVELOPMENT PROJECTS OR TAX INCREMENT
FINANCING PROJECTS (TIF) BASE AND EXCESS VALUE**

TAX YEAR 2023

{certification required annually}

SOUTH SIOUX CITY
C/O LANCE HEDQUIST, CITY ADMIN.
1615 1ST AVENUE
SOUTH SIOUX CITY NE 68776-0000

TO City or Community Redevelopment Authority (CRA):

TIF Base & Excess Value located in the City of SOUTH SIOUX CITY, in the County of DAKOTA.

NAME of TIF PROJECT	TIF BASE VALUE	TIF EXCESS VALUE
FLATWATER CROSSING PROJEC	20,000	3,660,395

I CHRISTY ABTS, DAKOTA County Assessor hereby certify that the valuations listed herein is, to the best of my knowledge and belief, the true and accurate BASE VALUE and EXCESS VALUE for the Community Redevelopment/Tax Increment Financing Projects (TIF) for the current year, pursuant to Neb. Rev. Stat. §§ 18-2148, 18-2149, and 13-509.

Christy Abts
(signature of county assessor)

8/16/23
(date)

CC: County Clerk, DAKOTA County

CC: County Treasurer, DAKOTA County

**CERTIFICATION OF VALUE
FOR COMMUNITY REDEVELOPMENT PROJECTS OR TAX INCREMENT
FINANCING PROJECTS (TIF) BASE AND EXCESS VALUE
TAX YEAR 2023
*{certification required annually}***

TO City or Community Redevelopment Authority (CRA):

TIF Base & Excess Value located in the City of SOUTH SIOUX CITY, in the County of DAKOTA.

NAME of TIF PROJECT	TIF BASE VALUE	TIF EXCESS VALUE
FLATWATER CROSS PH1 SUB 5	223,000	1,443,925

I CHRISTY ABTS, DAKOTA County Assessor hereby certify that the valuations listed herein is, to the best of my knowledge and belief, the true and accurate BASE VALUE and EXCESS VALUE for the Community Redevelopment/Tax Increment Financing Projects (TIF) for the current year, pursuant to Neb. Rev. Stat. §§ 18-2148, 18-2149, and 13-509.

Christy Abts
(signature of county assessor)

8/16/23
(date)

CC: County Clerk, DAKOTA County

CC: County Treasurer, DAKOTA County

**CERTIFICATION OF VALUE
FOR COMMUNITY REDEVELOPMENT PROJECTS OR TAX INCREMENT
FINANCING PROJECTS (TIF) BASE AND EXCESS VALUE**

TAX YEAR 2023

{certification required annually}

SOUTH SIOUX CITY
C/O LANCE HEDQUIST, CITY ADMIN.
1615 1ST AVENUE
SOUTH SIOUX CITY NE 68776-0000

TO City or Community Redevelopment Authority (CRA):

TIF Base & Excess Value located in the City of SOUTH SIOUX CITY, in the County of DAKOTA.

NAME of TIF PROJECT	TIF BASE VALUE	TIF EXCESS VALUE
HOVEY CONST REDEV PR-PHAS	14,770	662,755

I CHRISTY ABTS, DAKOTA County Assessor hereby certify that the valuations listed herein is, to the best of my knowledge and belief, the true and accurate BASE VALUE and EXCESS VALUE for the Community Redevelopment/Tax Increment Financing Projects (TIF) for the current year, pursuant to Neb. Rev. Stat. §§ 18-2148, 18-2149, and 13-509.

Christy Abts
(signature of county assessor)

8/16/23
(date)

CC: County Clerk, DAKOTA County

CC: County Treasurer, DAKOTA County

**CERTIFICATION OF VALUE
FOR COMMUNITY REDEVELOPMENT PROJECTS OR TAX INCREMENT
FINANCING PROJECTS (TIF) BASE AND EXCESS VALUE**

TAX YEAR 2023

{certification required annually}

SOUTH SIOUX CITY
C/O LANCE HEDQUIST, CITY ADMIN.
1615 1ST AVENUE
SOUTH SIOUX CITY NE 68776-0000

TO City or Community Redevelopment Authority (CRA):

TIF Base & Excess Value located in the City of SOUTH SIOUX CITY, in the County of DAKOTA.

NAME of TIF PROJECT	TIF BASE VALUE	TIF EXCESS VALUE
HOVEY CONSTRUCTION REDEV	242,805	1,842,715

I CHRISTY ABTS, DAKOTA County Assessor hereby certify that the valuations listed herein is, to the best of my knowledge and belief, the true and accurate BASE VALUE and EXCESS VALUE for the Community Redevelopment/Tax Increment Financing Projects (TIF) for the current year, pursuant to Neb. Rev. Stat. §§ 18-2148, 18-2149, and 13-509.


(signature of county assessor)

8/16/23
(date)

CC: County Clerk, DAKOTA County

CC: County Treasurer, DAKOTA County

CERTIFICATION OF VALUE
FOR COMMUNITY REDEVELOPMENT PROJECTS OR TAX INCREMENT
FINANCING PROJECTS (TIF) BASE AND EXCESS VALUE
TAX YEAR 2023
{certification required annually}

TO City or Community Redevelopment Authority (CRA):

TIF Base & Excess Value located in the City of SOUTH SIOUX CITY, in the County of DAKOTA.

NAME of TIF PROJECT	TIF BASE VALUE	TIF EXCESS VALUE
HOVEY CONST PH 1 SUBPH C	75,220	1,135,920

I CHRISTY ABTS, DAKOTA County Assessor hereby certify that the valuations listed herein is, to the best of my knowledge and belief, the true and accurate BASE VALUE and EXCESS VALUE for the Community Redevelopment/Tax Increment Financing Projects (TIF) for the current year, pursuant to Neb. Rev. Stat. §§ 18-2148, 18-2149, and 13-509.

Christy Abts
(signature of county assessor)

8/16/23
(date)

CC: County Clerk, DAKOTA County

CC: County Treasurer, DAKOTA County

**CERTIFICATION OF VALUE
FOR COMMUNITY REDEVELOPMENT PROJECTS OR TAX INCREMENT
FINANCING PROJECTS (TIF) BASE AND EXCESS VALUE**

TAX YEAR 2023

{certification required annually}

SOUTH SIOUX CITY
C/O LANCE HEDQUIST, CITY ADMIN.
1615 1ST AVENUE
SOUTH SIOUX CITY NE 68776-0000

TO City or Community Redevelopment Authority (CRA):

TIF Base & Excess Value located in the City of SOUTH SIOUX CITY, in the County of DAKOTA.

NAME of TIF PROJECT	TIF BASE VALUE	TIF EXCESS VALUE
ROYDON REDEV PR PI	128,280	14,067,095

I CHRISTY ABTS, DAKOTA County Assessor hereby certify that the valuations listed herein is, to the best of my knowledge and belief, the true and accurate BASE VALUE and EXCESS VALUE for the Community Redevelopment/Tax Increment Financing Projects (TIF) for the current year, pursuant to Neb. Rev. Stat. §§ 18-2148, 18-2149, and 13-509.

Christy Abts
(signature of county assessor)

8/16/23
(date)

CC: County Clerk, DAKOTA County

CC: County Treasurer, DAKOTA County